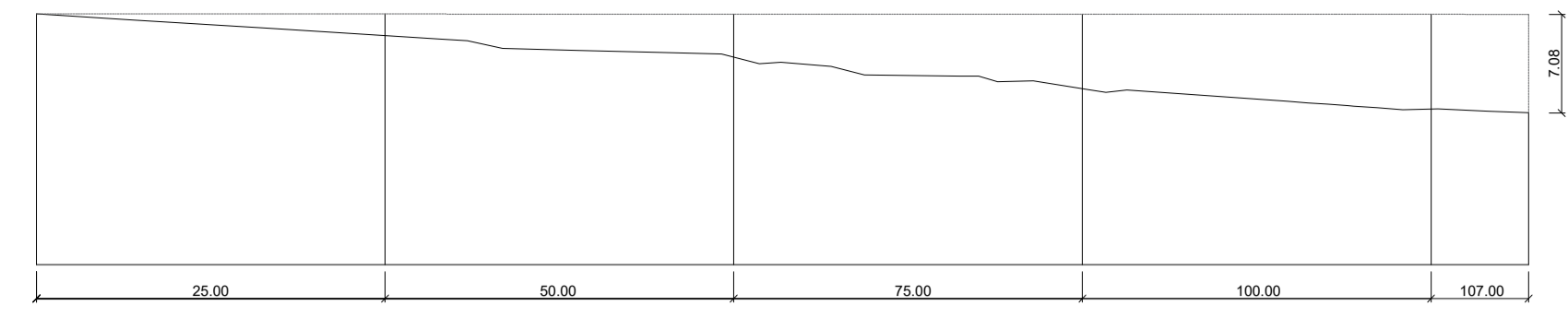
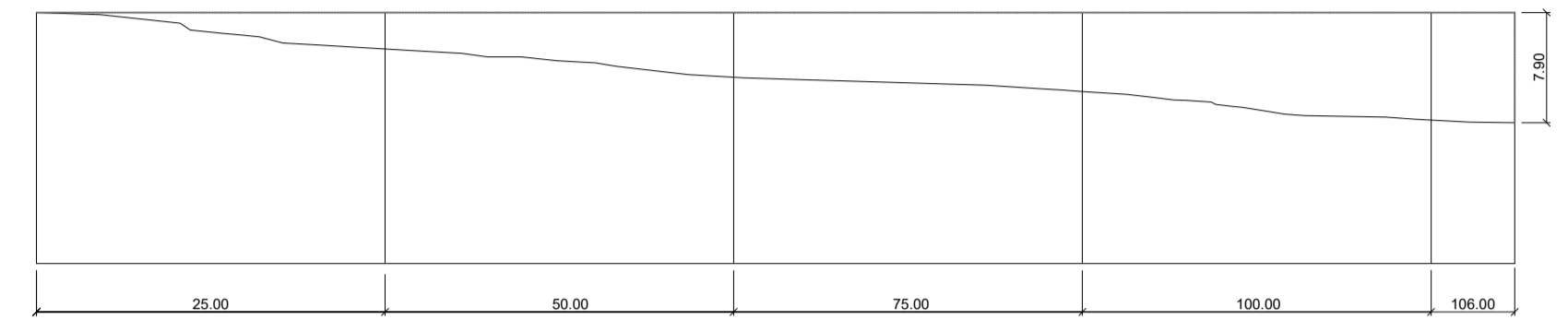


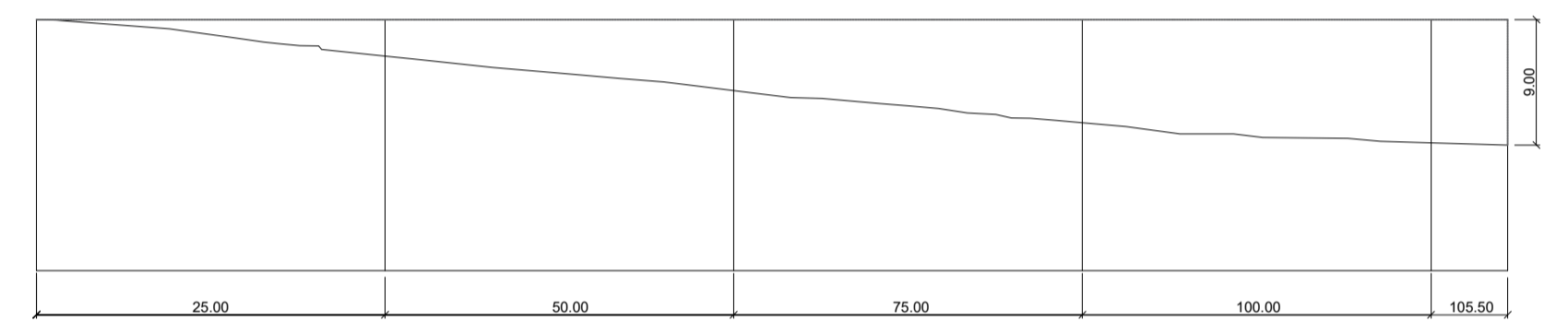
PLANTA DE LOCALIZAÇÃO
ESC. 1:3000



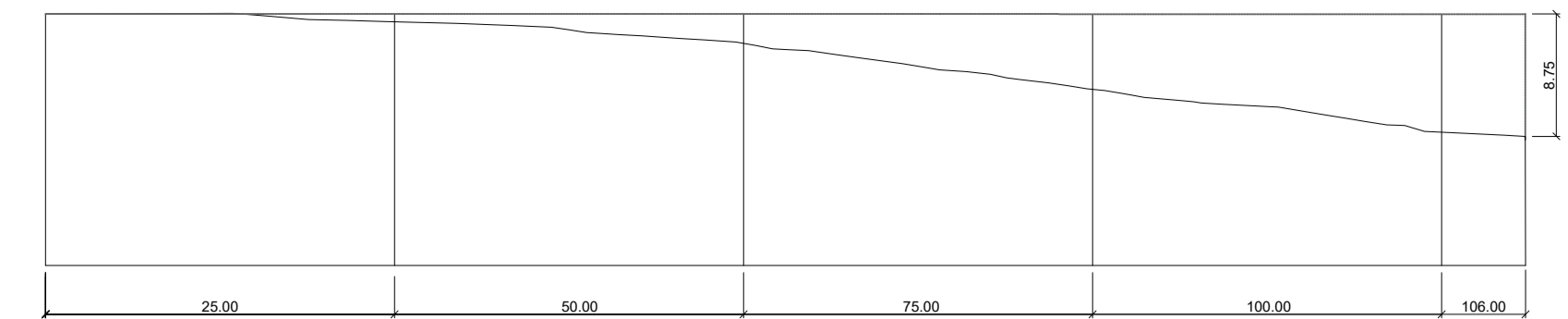
CORTE AA - RUA G
ESC. 1:500



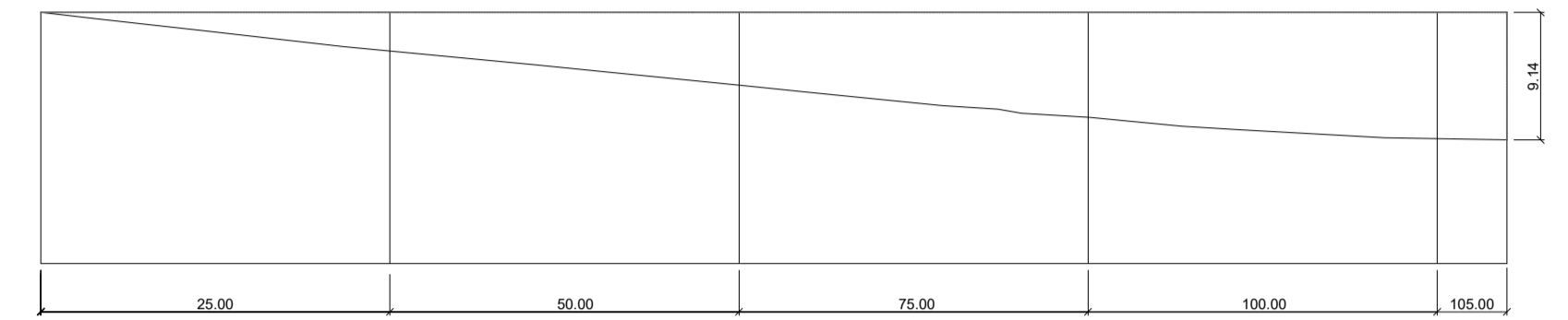
CORTE AA - RUA K
ESC. 1:500



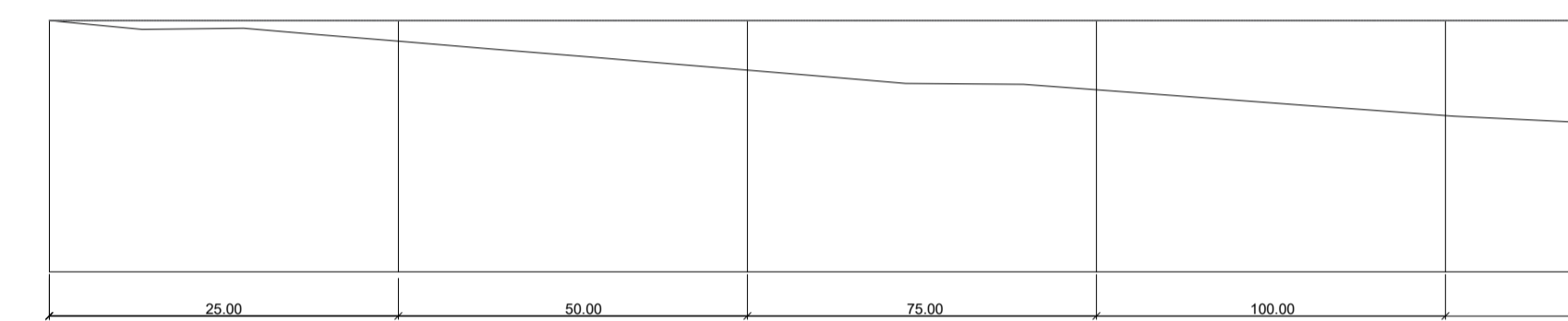
CORTE AA - RUA M
ESC. 1:500



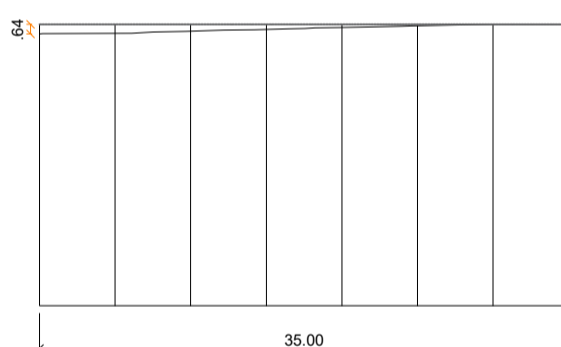
CORTE AA - RUA J
ESC. 1:500



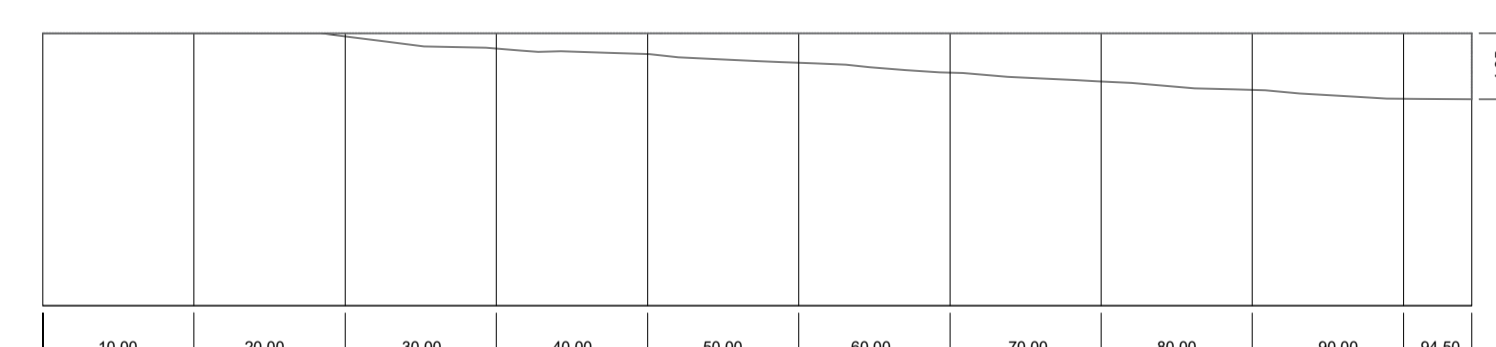
CORTE AA - RUA L
ESC. 1:500



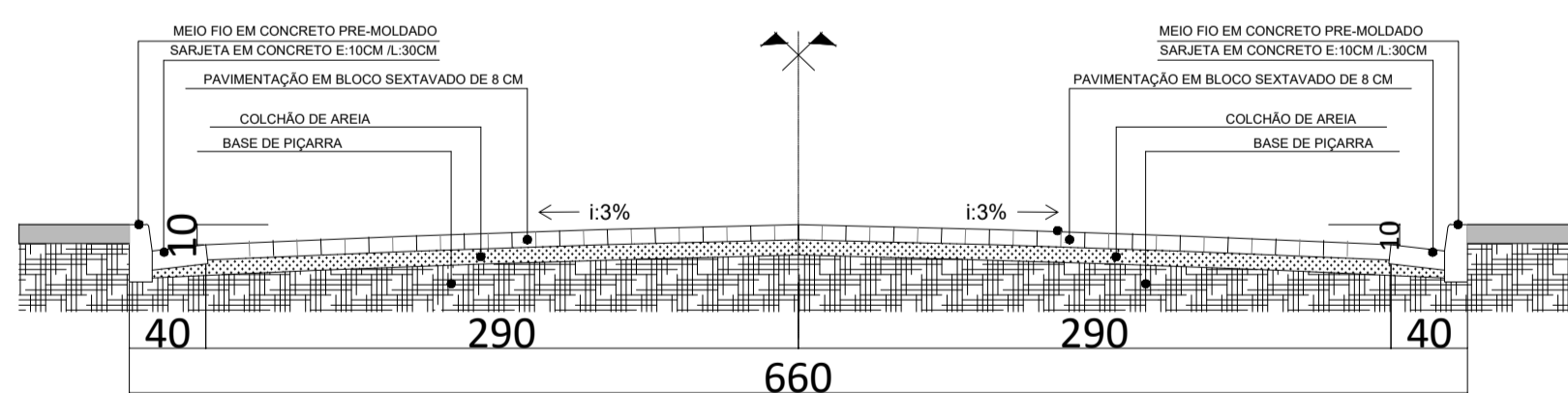
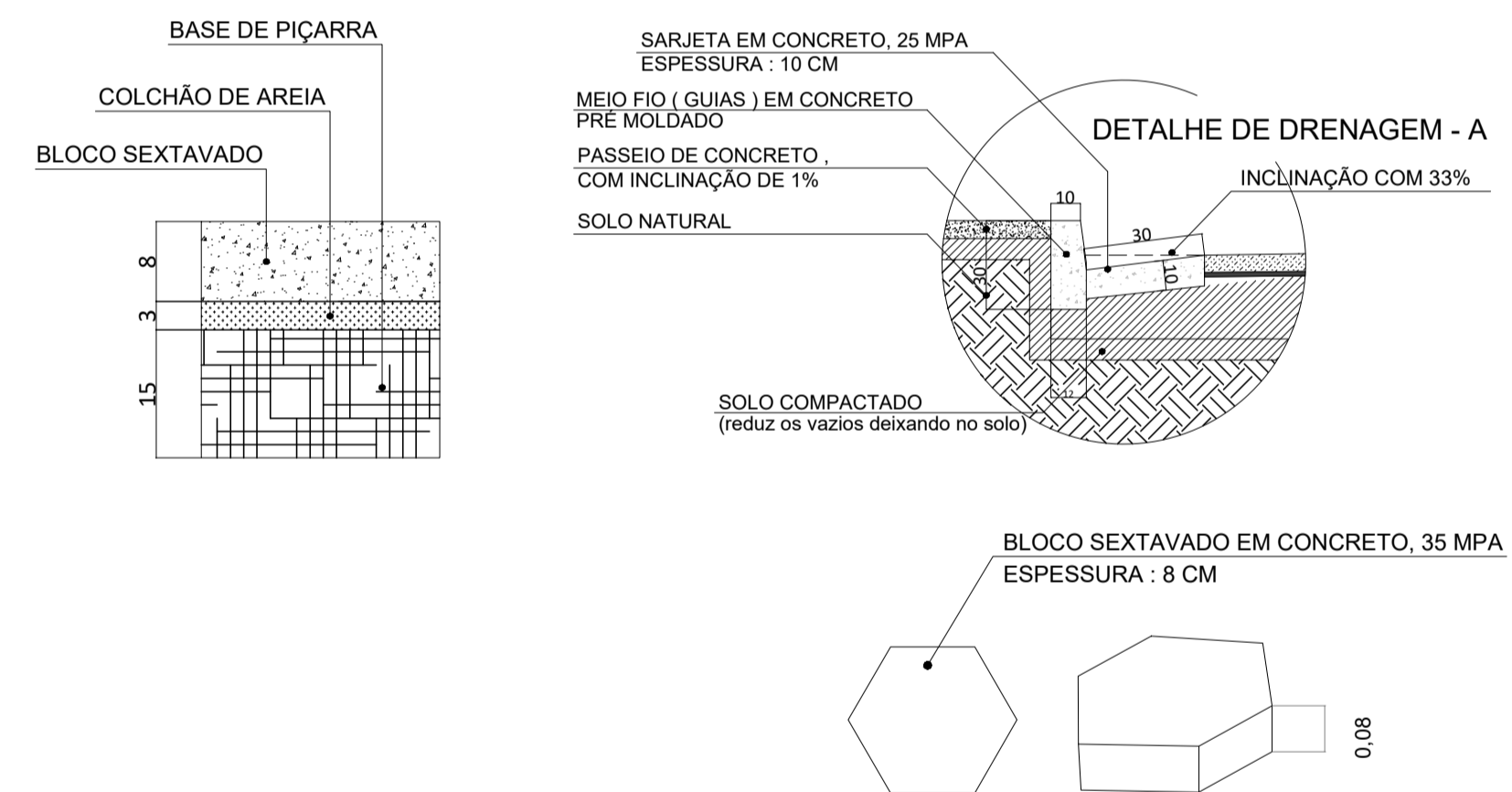
CORTE AA - RUA O
ESC. 1:500



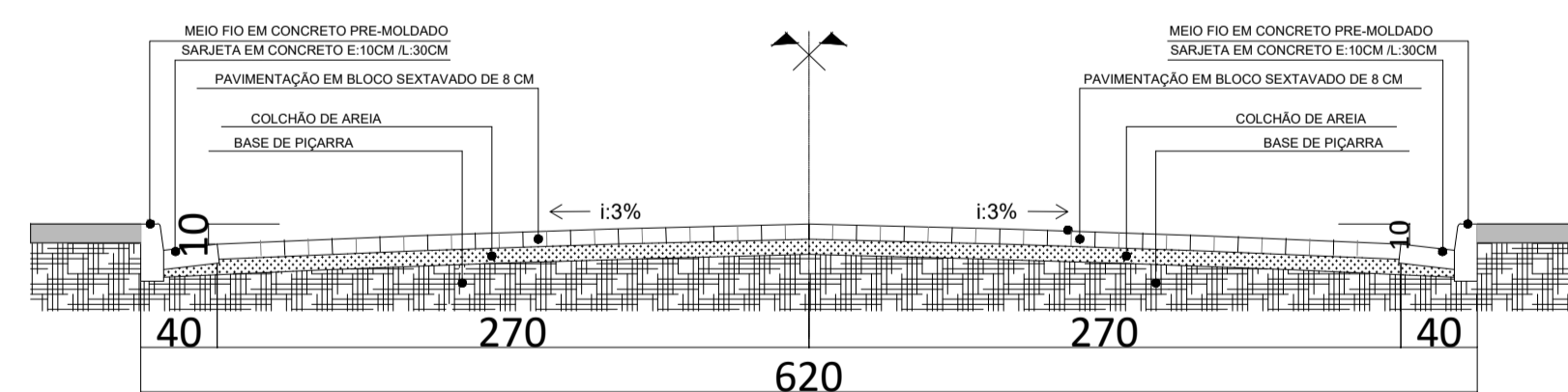
CORTE AA - RUA O
ESC. 1:500



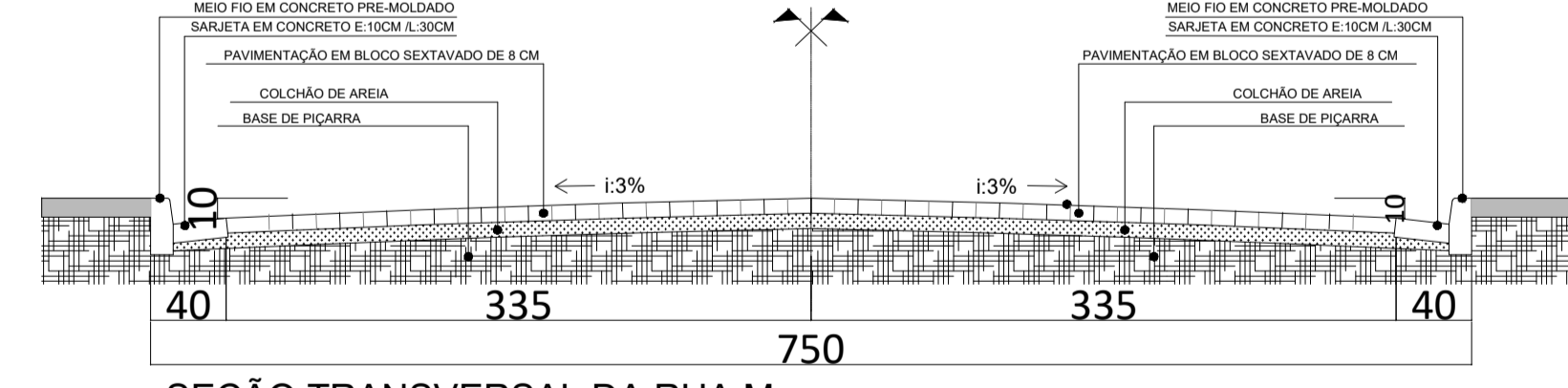
CORTE AA - RUA O
ESC. 1:500



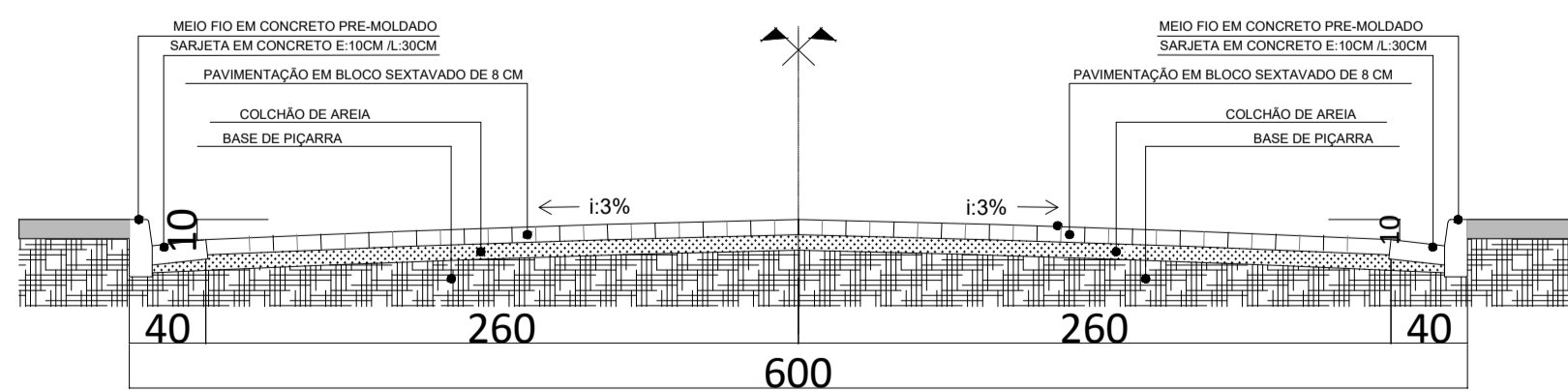
SEÇÃO TRANSVERSAL DA RUA G



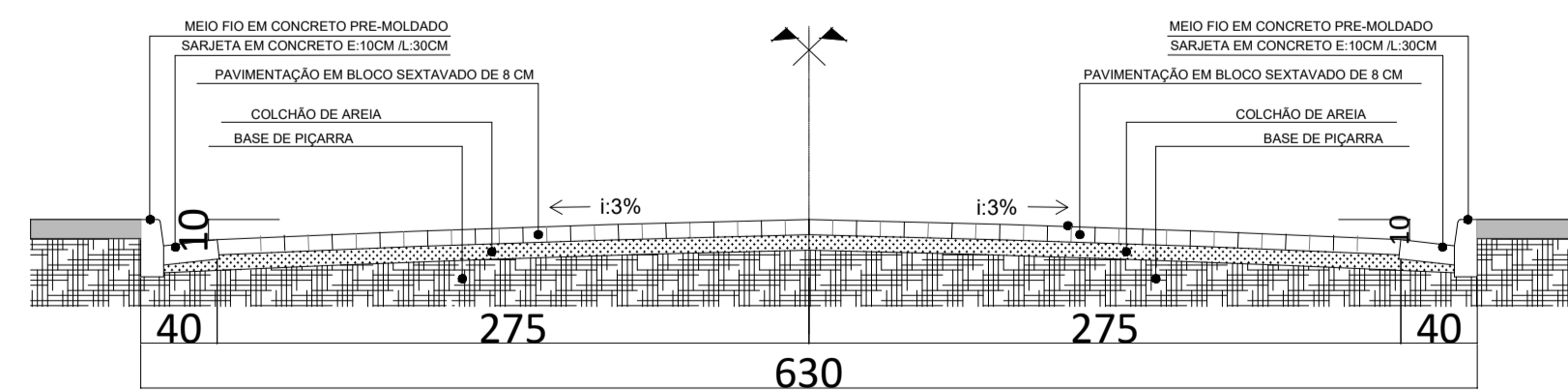
SEÇÃO TRANSVERSAL DA RUA L



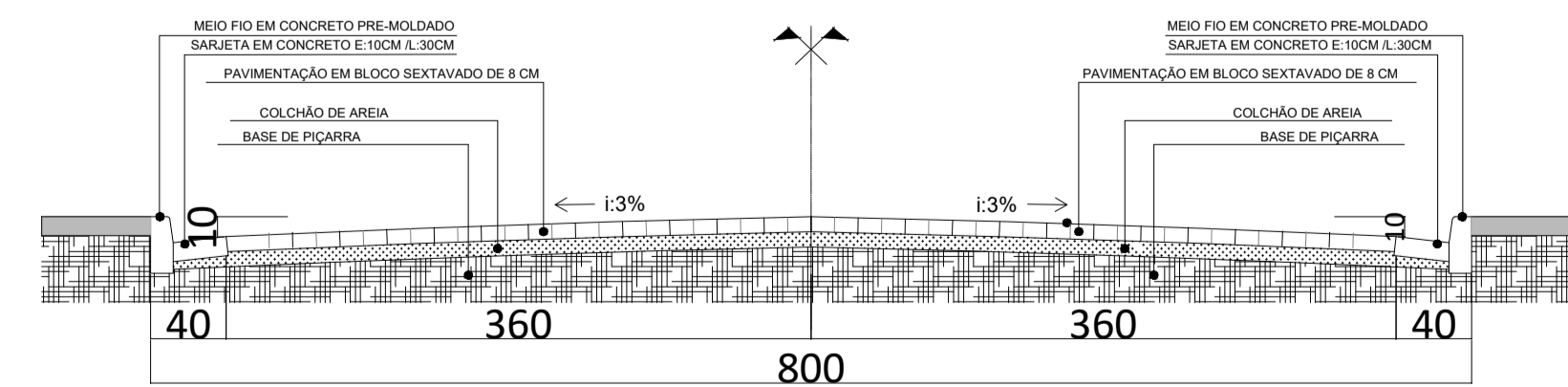
SEÇÃO TRANSVERSAL DA RUA M



SEÇÃO TRANSVERSAL DA RUA J



SEÇÃO TRANSVERSAL DA RUA K



SEÇÃO TRANSVERSAL DA RUA O

PROJETO DE INTERVENÇÃO URBANA			
PREFEITURA MUNICIPAL DE AÇAILÂNDIA - MA			
SECRETARIA MUNICIPAL DE PLANEJAMENTO			
OBJETO:	PAVIMENTAÇÃO DE VIA PÚBLICA		
RESPONSÁVEL:	Bairro Jardim de Allah		
DESCRIÇÃO:	Localização: Perfil topográfico: Corte das vias		
ADMINISTRAÇÃO:	Aluisio Silva Sousa		
RESPONSÁVEL TÉCNICO:	ESCALA DE PLANTAS:	DATA:	PRIMEIRA:
Januário Augusto A. Silva	INDICADA	MARÇO/2024	A1
Januário Augusto A. Silva - CREA 111985065			01/01